

# Sea Link

## Volume 6: Environmental Statement

Document: 6.4.3.13.A

Part 3 Kent

Chapter 13 Appendix 3.13.A

Descriptions of Other Developments - Figures

Planning Inspectorate Reference: EN020026

Version: A

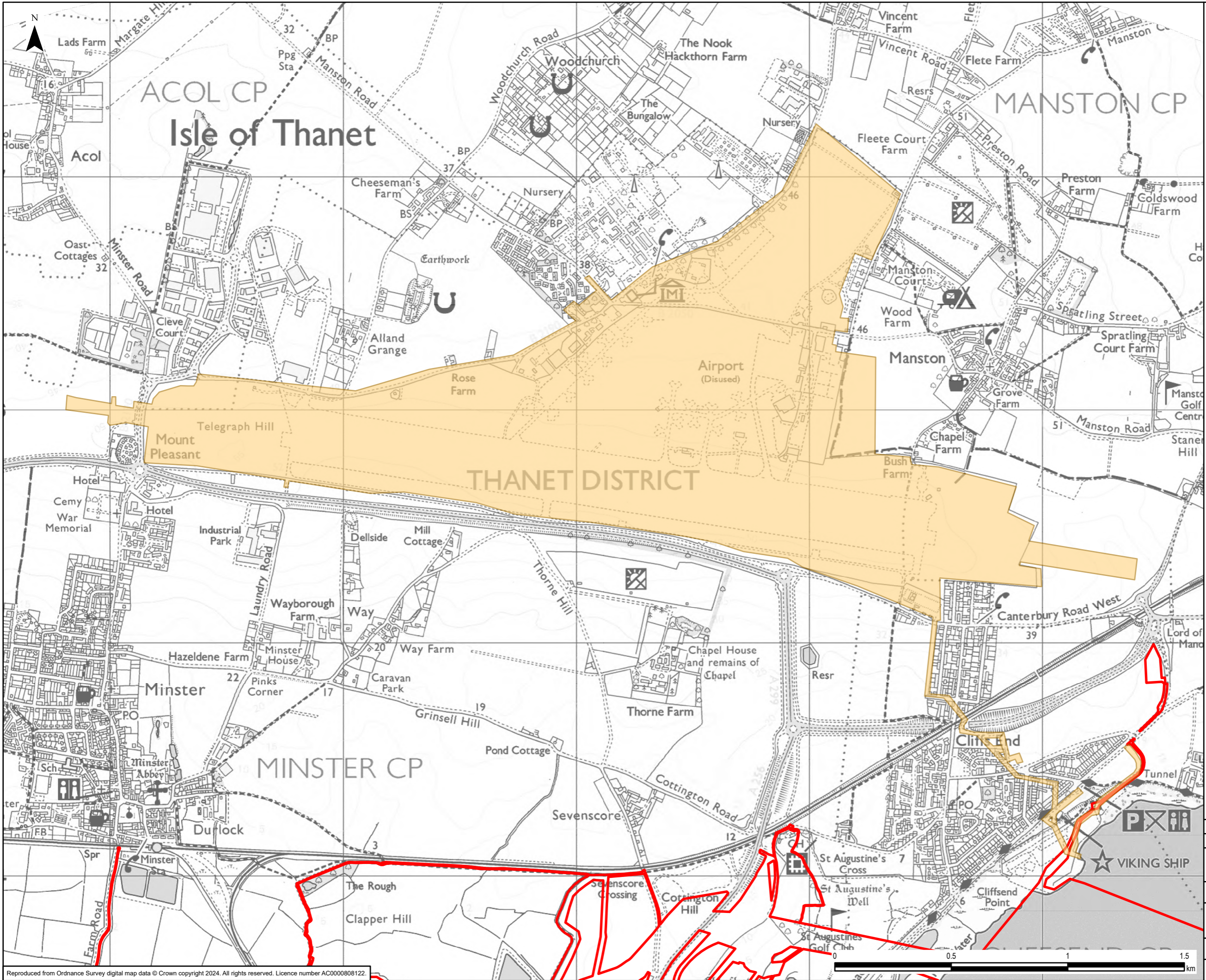
March 2025

Infrastructure Planning (Applications: Prescribed Forms and Procedure)  
Regulations 2009 Regulation 5(2)(a)

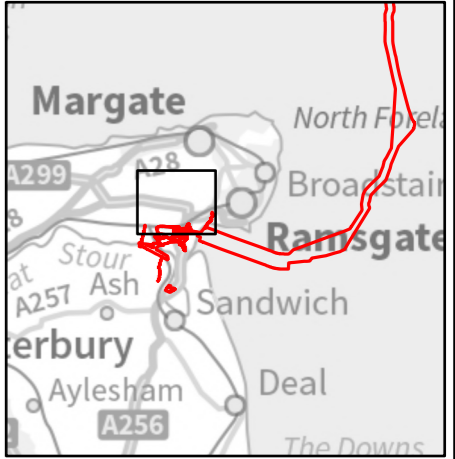
# Contents

## Application Document 6.4.3.13.A Descriptions of Other Developments - Figures

Application Document 6.4.3.13.A.1 Manston Airport  
Application Document 6.4.3.13.A.2 Stonelees Golf Course Expansion  
Application Document 6.4.3.13.A.3 Residential Development, Hoo Farm  
Application Document 6.4.3.13.A.4 Richborough Energy Park  
Application Document 6.4.3.13.A.5 Solar Farm Southwest of Solton Manor Farm  
Application Document 6.4.3.13.A.6 Land on the West Side of Tothill Street  
Application Document 6.4.3.13.A.7 Land Southwest of Canterbury Business Park  
Application Document 6.4.3.13.A.8 Land East and West of Hengrove Farm  
Application Document 6.4.3.13.A.9 Land to the East Side of Preston Road  
Application Document 6.4.3.13.A.10 Land to the East of New Haine Road  
Application Document 6.4.3.13.A.11 Goshall Valley Solar Farm  
Application Document 6.4.3.13.A.12 Land at Bodkin Farm  
Application Document 6.4.3.13.A.13 Land on the North East Side of Nash Road  
Application Document 6.4.3.13.A.14 Land at Brooklands Farm Whitstable  
Application Document 6.4.3.13.A.15 Land West of Aylesham Road  
Application Document 6.4.3.13.A.16 Land Adjacent to Southern Water Waste Water Treatment Site  
Application Document 6.4.3.13.A.17 Weatherlees Hill Wastewater Treatment Works  
Application Document 6.4.3.13.A.18 Land North and East of Canterbury Road  
Application Document 6.4.3.13.A.19 Land South of Westgate and Garlinge  
Application Document 6.4.3.13.A.20 Land on South Side of Manston Court Road and West Side of Haine Road  
Application Document 6.4.3.13.A.21 Land on the North West and South East Sides of Shottendane Road  
Application Document 6.4.3.13.A.22 Ramsgate Port  
Application Document 6.4.3.13.A.23 Spitfire Green - Land at New Haine Road  
Application Document 6.4.3.13.A.24 Richborough Energy Park Battery Storage Facility Installation  
Application Document 6.4.3.13.A.25 Connaught Barracks

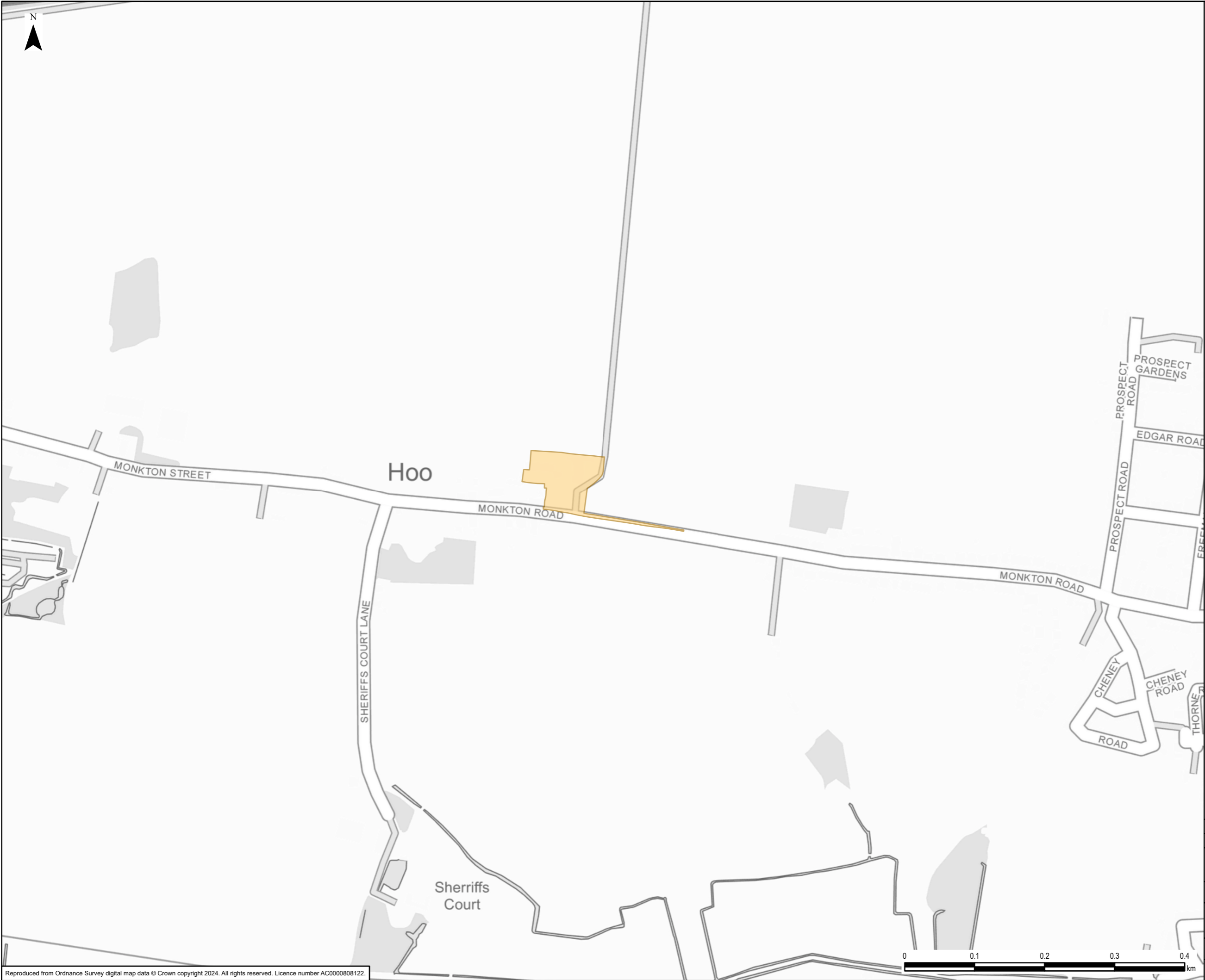


- Legend
- Order Limits
  - Manston Airport



0	16/01/2025	ENVIRONMENTAL STATEMENT	EB	DF	JN
Rev	Date	Description	GIS	Chk	App
nationalgrid					
Scheme: SEA LINK					
Document Title: MANSTON AIRPORT					
Creator: EB	Date: 16/01/2025	Checker: DF	Date: 16/01/2025	Approver: JN	Date: 16/01/2025
Document Ref: FIGURE 6.4.3.13.A.1	Scale: 1:15,000	Format: A3	Sheets: 1	Rev: 0	

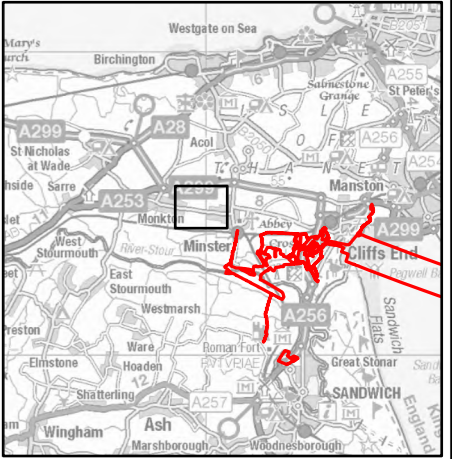




Legend

Order Limits

Residential Development,  
Hoo Farm



0	16/01/2025	ENVIRONMENTAL STATEMENT	EB	DF	JN
Rev	Date	Description	GIS	Chk	App
nationalgrid					
Scheme: SEA LINK					
Document Title: RESIDENTIAL DEVELOPMENT, HOO FARM					
Creator: EB	Date: 16/01/2025	Checker: DF	Date: 16/01/2025	Approver: JN	Date: 16/01/2025
Document Ref: FIGURE 6.4.3.13.A.3	Scale: 1:5,000	Format: A3	Sheets: 1	Rev: 0	



- Legend
- Order Limits
  - Richborough Energy Park



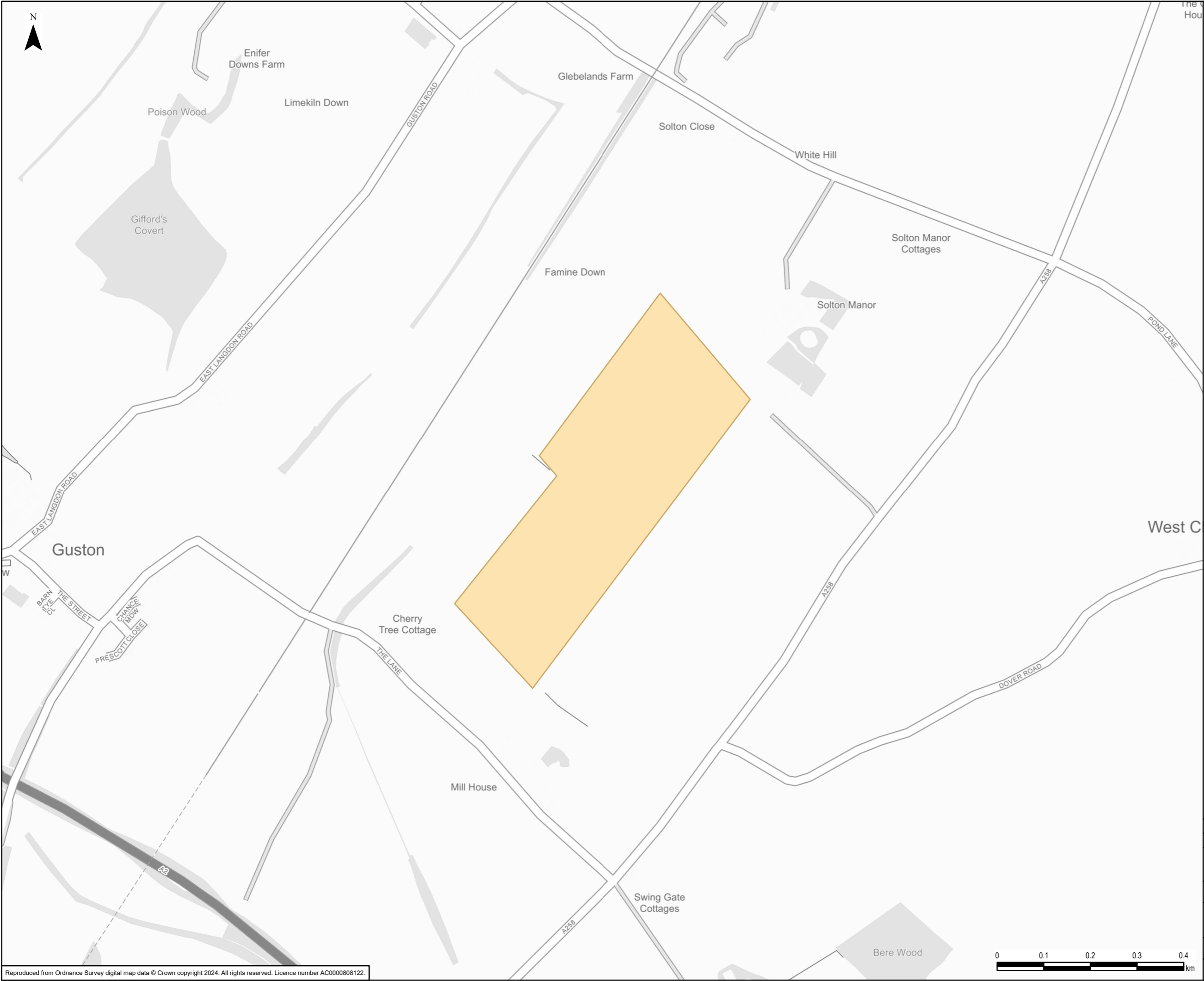
0	16/01/2025	ENVIRONMENTAL STATEMENT	EB	DF	JN
Rev	Date	Description	GIS	Chk	App

**nationalgrid**

Scheme: SEA LINK

Document Title: RICHBOROUGH ENERGY PARK

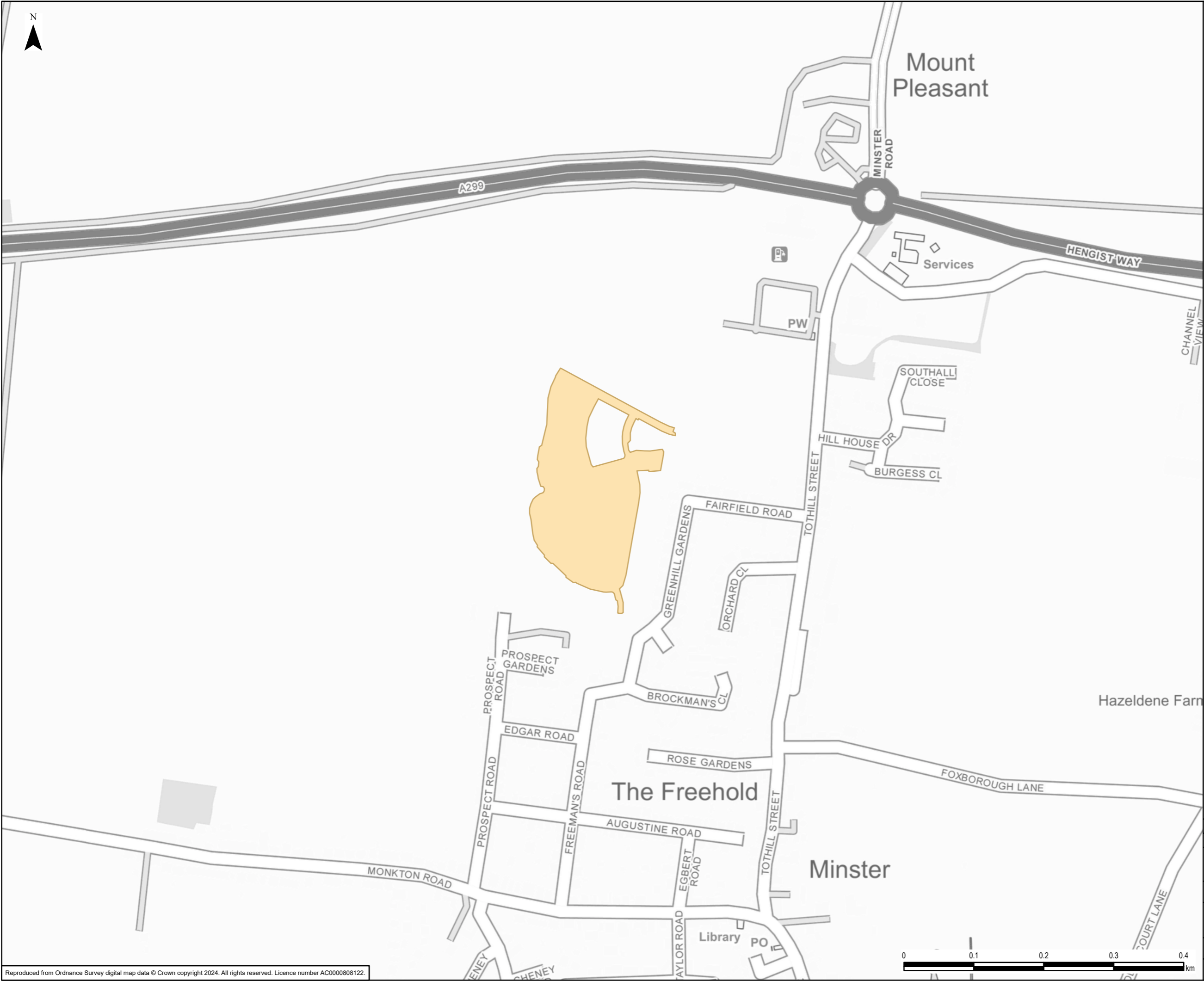
Creator: EB	Date: 16/01/2025	Checker: DF	Date: 16/01/2025	Approver: JN	Date: 16/01/2025
Document Ref: FIGURE 6.4.3.13.A.4	Scale: 1:5,000	Format: A3	Sheets: 1	Rev: 0	



**Legend**

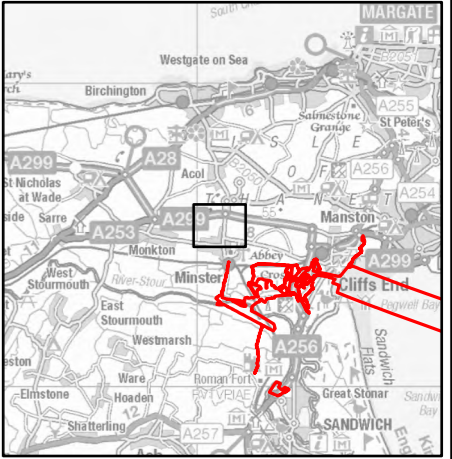
- Order Limits
- Solar Farm Southwest of Solton Manor Farm

0	16/01/2025	ENVIRONMENTAL STATEMENT	EB	DF	JN
Rev	Date	Description	GIS	Chk	App
<div></div>					
Scheme: SEA LINK					
Document Title: SOLAR FARM SOUTHWEST OF SOLTON MANOR FARM					
Creator: EB	Date: 16/01/2025	Checker: DF	Date: 16/01/2025	Approver: JN	Date: 16/01/2025
Document Ref: FIGURE 6.4.3.13.A.5	Scale: 1:7,500	Format: A3	Sheets: 1	Rev: 0	



Legend

- Order Limits
- Land On The West Side Of Tothill Street



0	16/01/2025	ENVIRONMENTAL STATEMENT	EB	DF	JN
Rev	Date	Description	GIS	Chk	App

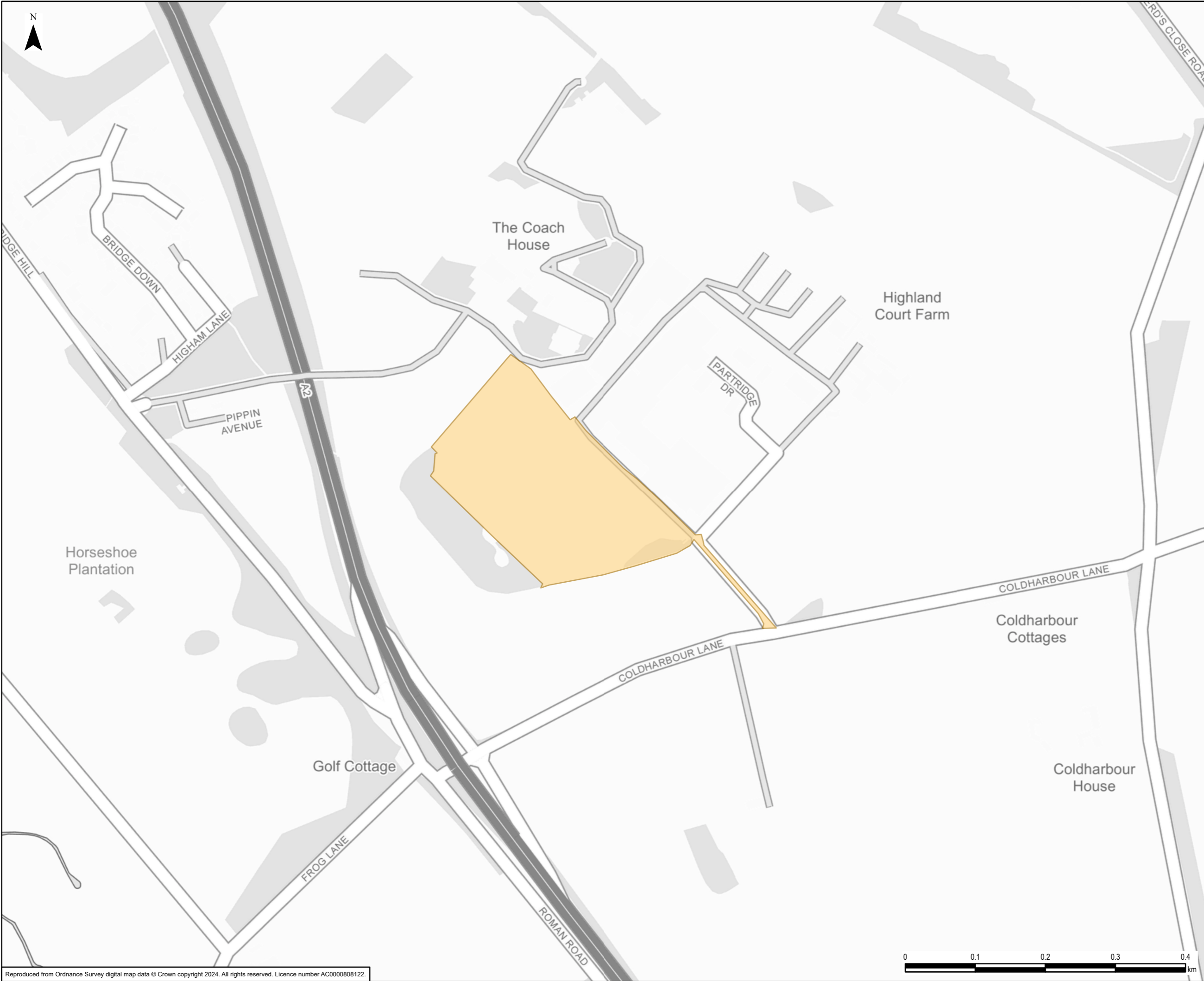
**nationalgrid**

Scheme: SEA LINK

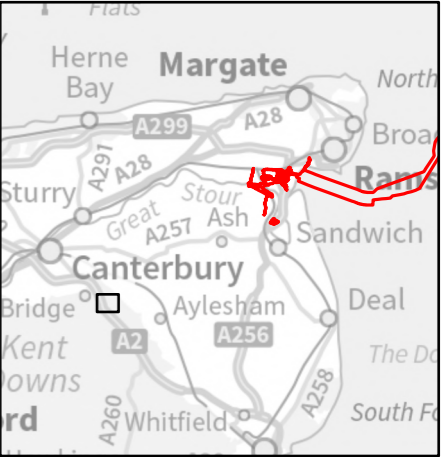
Document Title:  
LAND ON THE WEST SIDE OF TOTHILL STREET

Creator: EB	Date: 16/01/2025	Checker: DF	Date: 16/01/2025	Approver: JN	Date: 16/01/2025
-------------	------------------	-------------	------------------	--------------	------------------

Document Ref: FIGURE 6.4.3.13.A.6	Scale: 1:5,000	Format: A3	Sheets: 1	Rev: 0
-----------------------------------	----------------	------------	-----------	--------



- Legend
- Order Limits
  - Land Southwest Of Canterbury Business Park



0	16/01/2025	ENVIRONMENTAL STATEMENT	EB	DF	JN
Rev	Date	Description	GIS	Chk	App

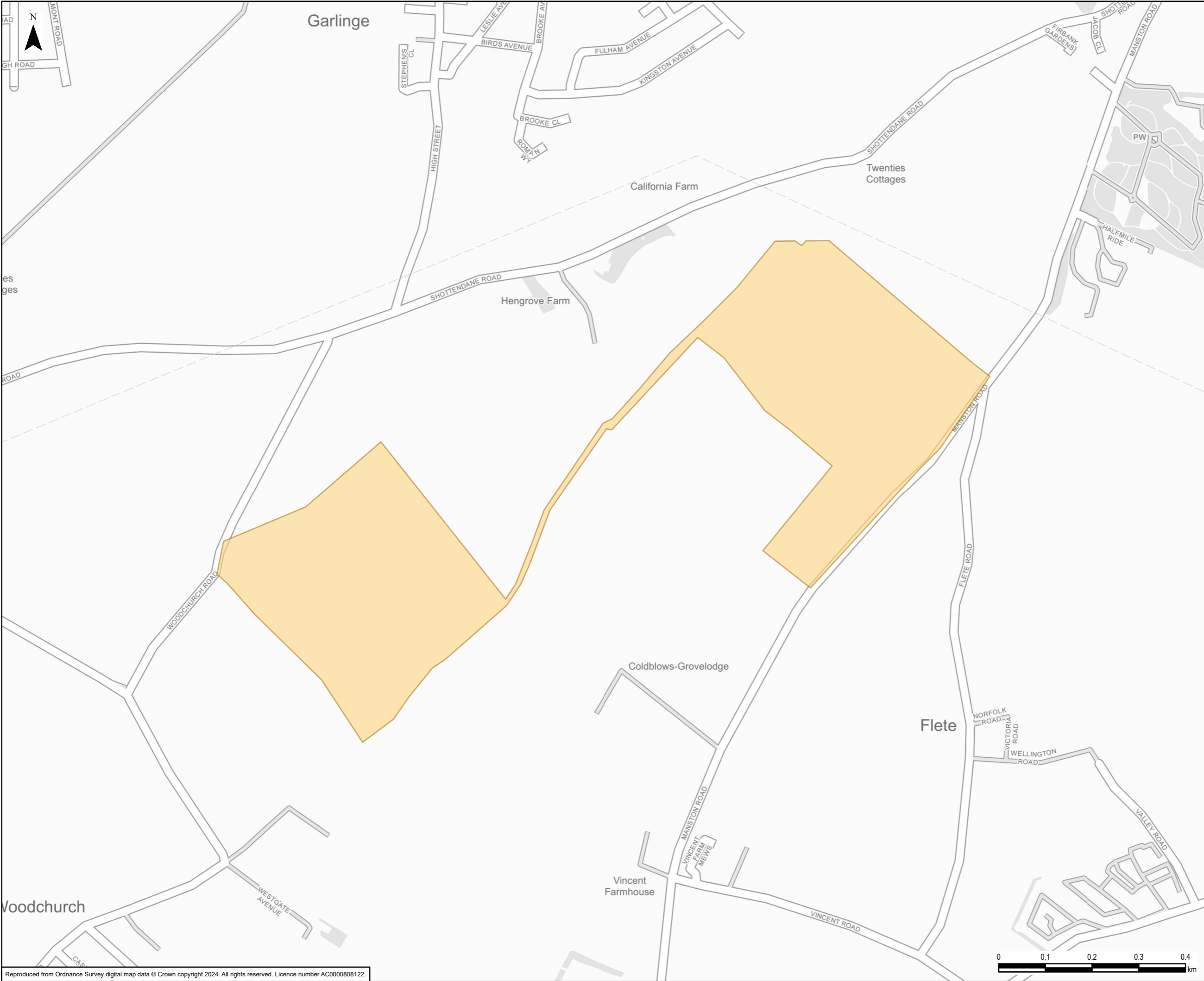
**nationalgrid**

Scheme: SEA LINK

Document Title: LAND SOUTHWEST OF CANTERBURY BUSINESS PARK

Creator: EB	Date: 16/01/2025	Checker: DF	Date: 16/01/2025	Approver: JN	Date: 16/01/2025
-------------	------------------	-------------	------------------	--------------	------------------

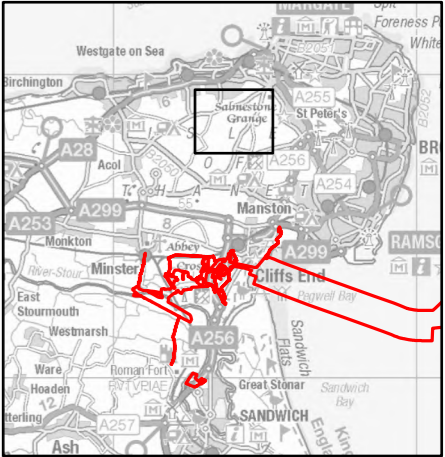
Document Ref: FIGURE 6.4.3.13.A.7	Scale: 1:5,000	Format: A3	Sheets: 1	Rev: 0
-----------------------------------	----------------	------------	-----------	--------



**Legend**

Order Limits

Land East And West Of Hengrove Farm

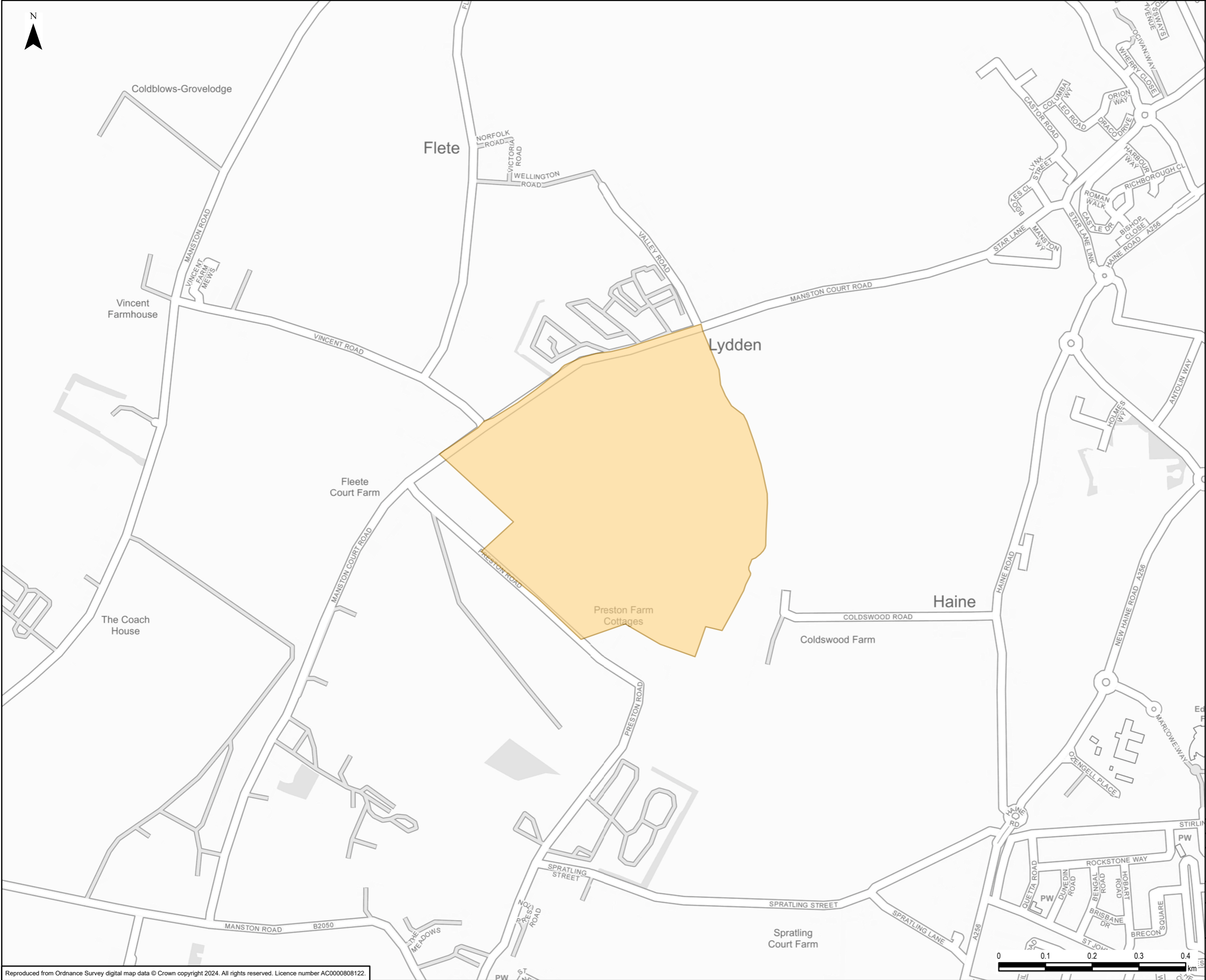


0	16/01/2025	ENVIRONMENTAL STATEMENT	EB	DF	JN
Rev	Date	Description	GIS	Chk	App

Scheme:

SEA LINK

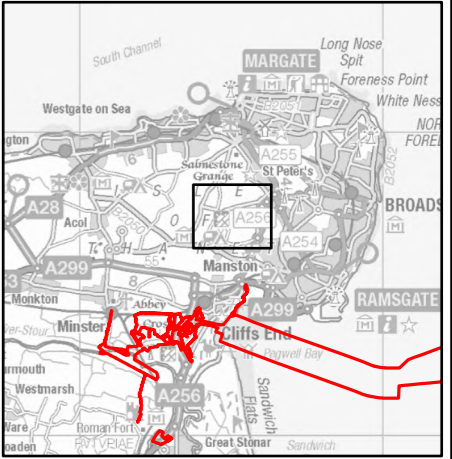
Document Title: <div>LAND EAST AND WEST OF HENGROVE FARM</div>					
Creator: <div>EB</div>	Date: <div>16/01/2025</div>	Checker: <div>DF</div>	Date: <div>16/01/2025</div>	Approver: <div>JN</div>	Date: <div>16/01/2025</div>
Document Ref: <div>FIGURE 6.4.3.13.A.8</div>	Scale: <div>1:7,500</div>	Format: <div>A3</div>	Sheets: <div>1</div>	Rev: <div>0</div>	



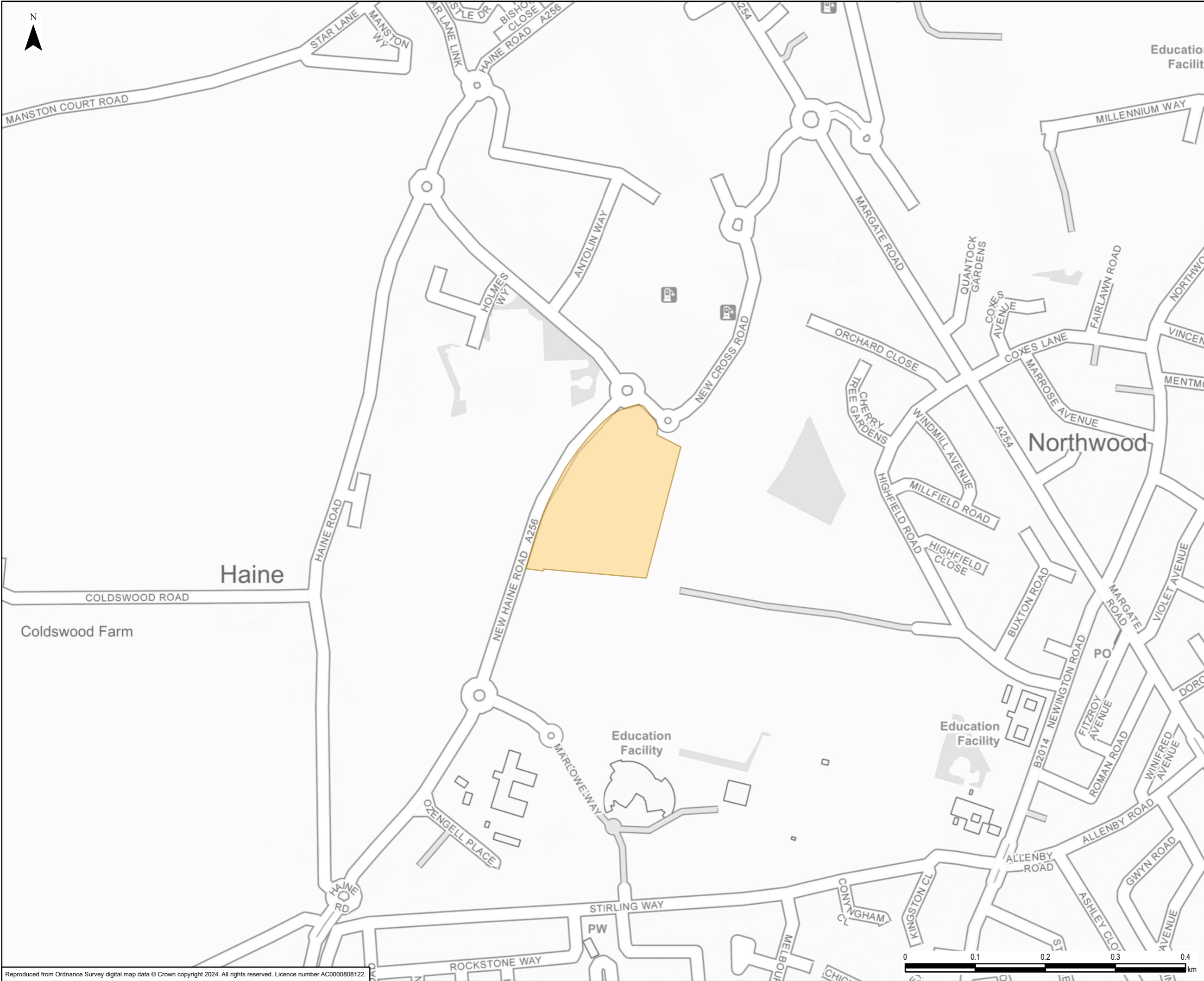
**Legend**

Order Limits



Land To The East Side Of Preston Road

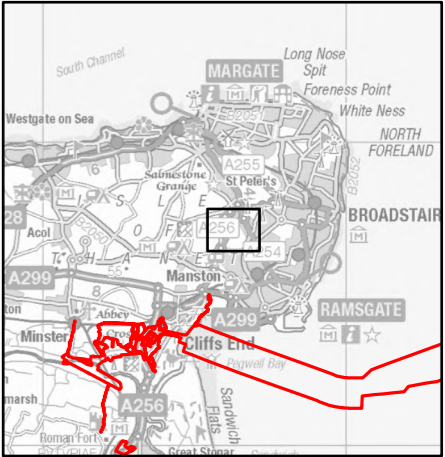


0	16/01/2025	ENVIRONMENTAL STATEMENT	EB	DF	JN
Rev	Date	Description	GIS	Chk	App
nationalgrid					
Scheme: SEA LINK					
Document Title: LAND TO THE EAST SIDE OF PRESTON ROAD					
Creator: EB	Date: 16/01/2025	Checker: DF	Date: 16/01/2025	Approver: JN	Date: 16/01/2025
Document Ref: FIGURE 6.4.3.13.A.9	Scale: 1:7,500	Format: A3	Sheets: 1	Rev: 0	



**Legend**

-  Order Limits
-  Land To The East Of New Haine Road



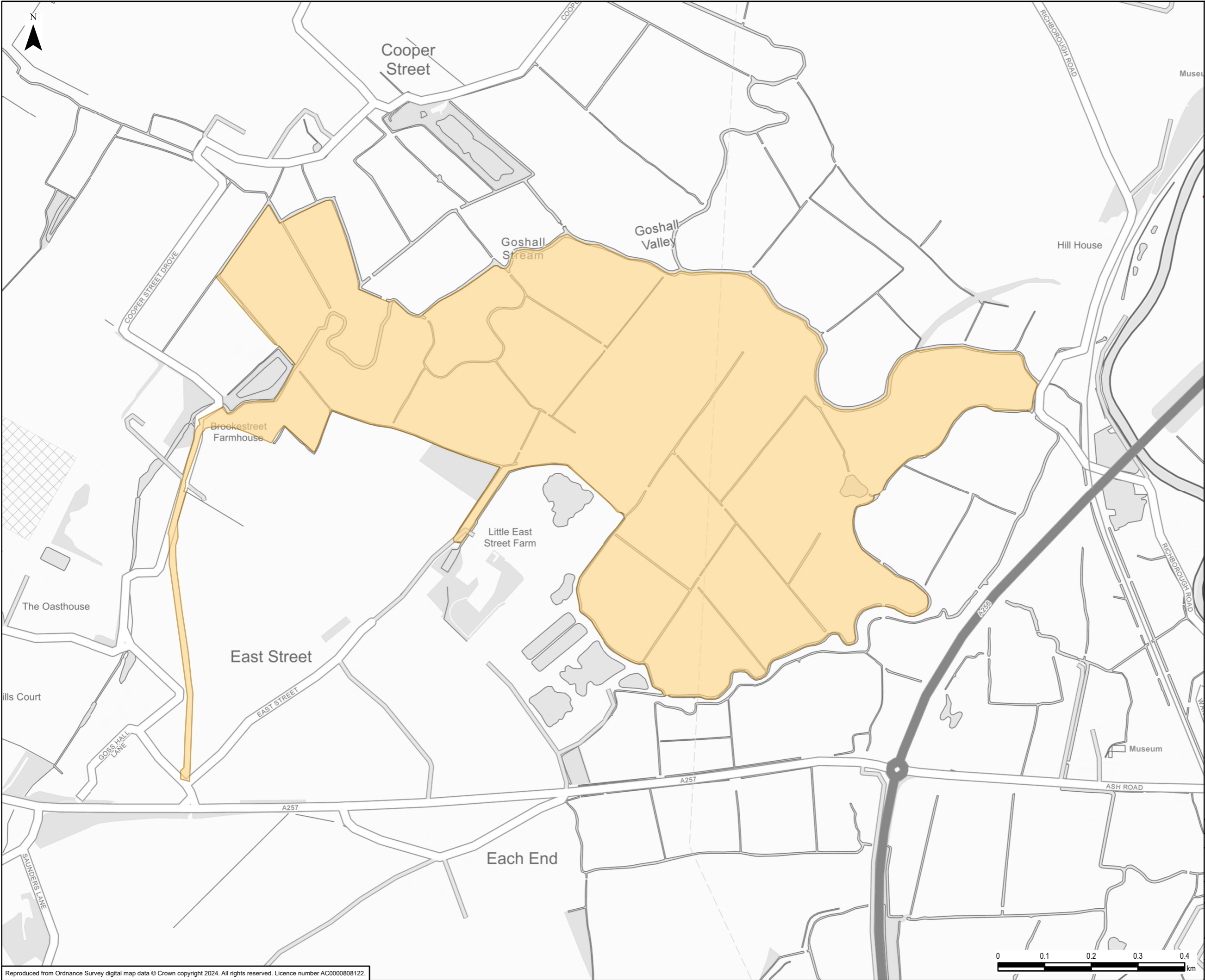
0	16/01/2025	ENVIRONMENTAL STATEMENT	EB	DF	JN
Rev	Date	Description	GIS	Chk	App



Scheme: SEA LINK

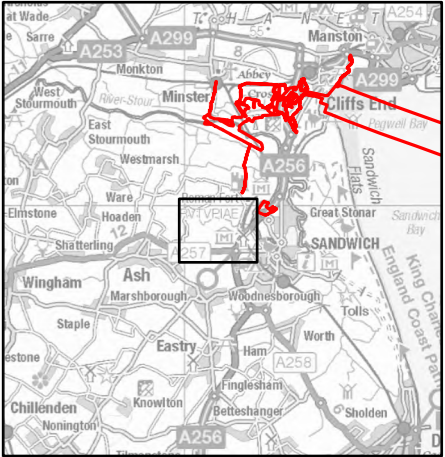
Document Title: LAND TO THE EAST OF NEW HAINE ROAD

Creator: EB	Date: 16/01/2025	Checker: DF	Date: 16/01/2025	Approver: JN	Date: 16/01/2025
Document Ref: FIGURE 6.4.3.13 A.10	Scale: 1:5,000	Format: A3	Sheets: 1	Rev: 0	



Legend

- Order Limits
- Goshall Valley Solar Farm



0	16/01/2025	ENVIRONMENTAL STATEMENT	EB	DF	JN
Rev	Date	Description	GIS	Chk	App


**nationalgrid**

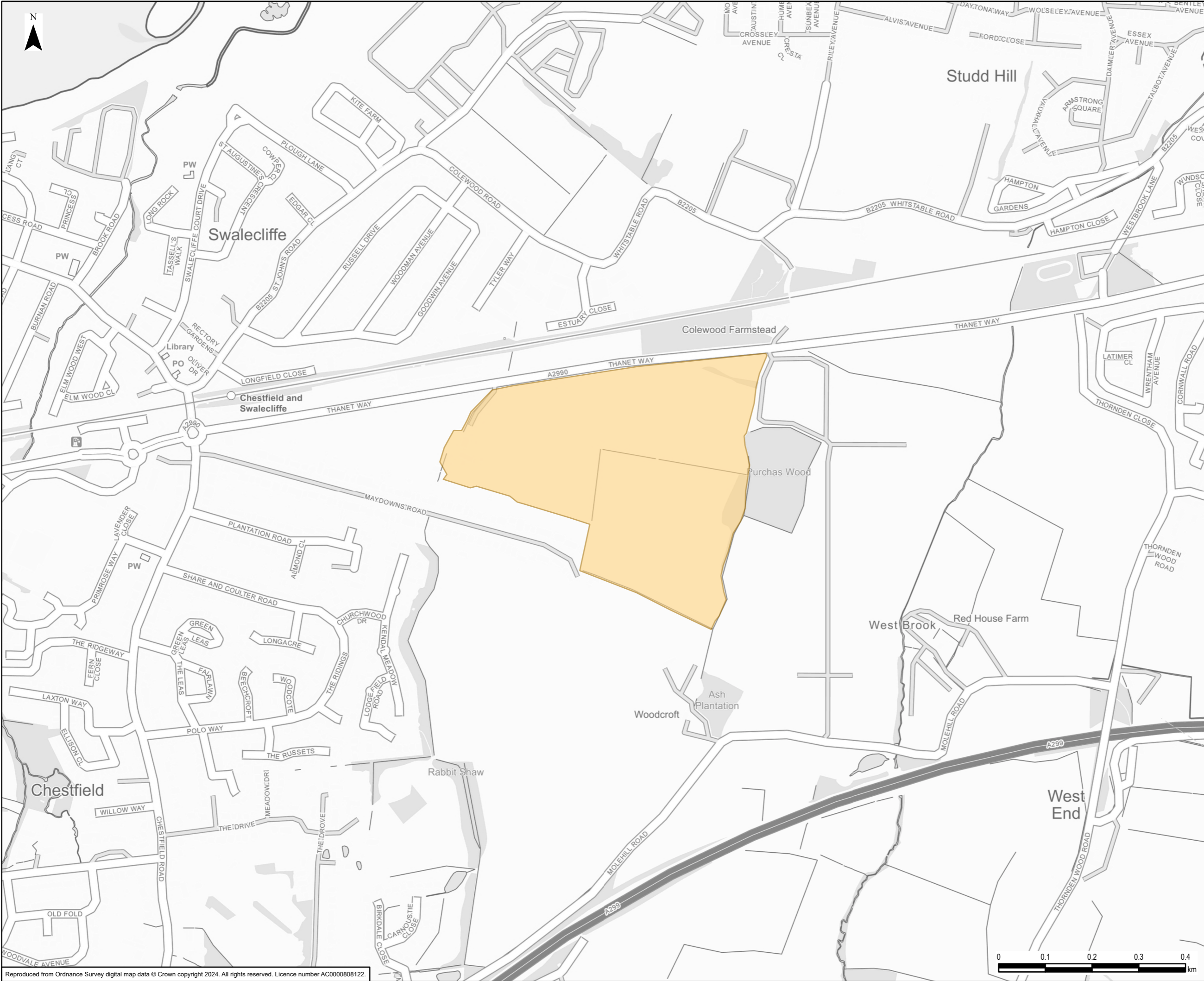
Scheme: SEA LINK

Document Title: GOSHALL VALLEY SOLAR FARM

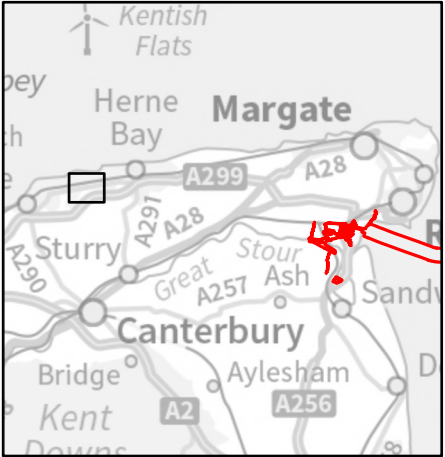
Creator: EB	Date: 16/01/2025	Checker: DF	Date: 16/01/2025	Approver: JN	Date: 16/01/2025
-------------	------------------	-------------	------------------	--------------	------------------

Document Ref: FIGURE 6.4.3.13.A.11	Scale: 1:7,500	Format: A3	Sheets: 1	Rev: 0
------------------------------------	----------------	------------	-----------	--------





- Legend
- Order Limits
  - Land At Bodkin Farm



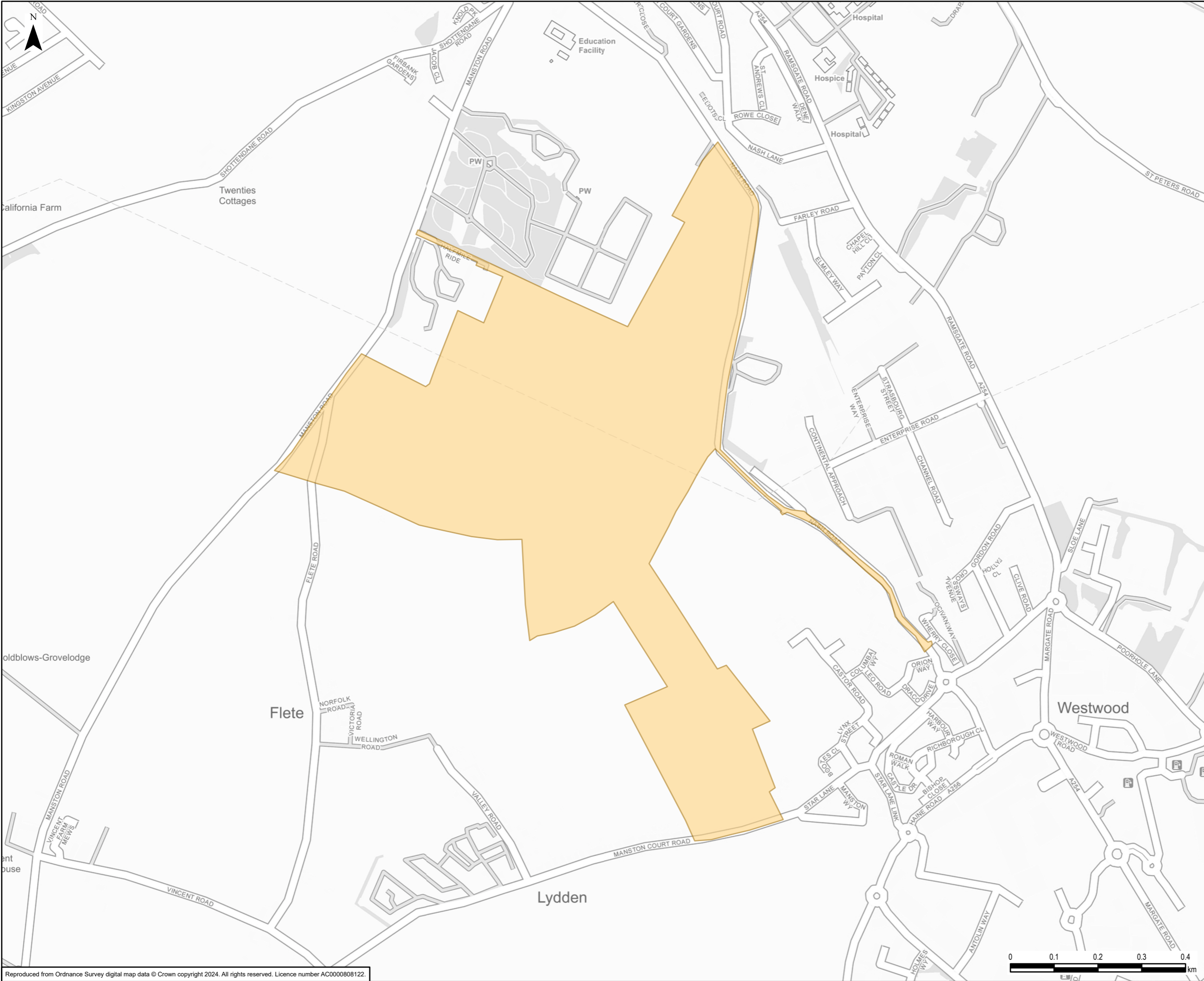
0	16/01/2025	ENVIRONMENTAL STATEMENT	EB	DF	JN
Rev	Date	Description	GIS	Chk	App

**nationalgrid**

Scheme: SEA LINK

Document Title: LAND AT BODKIN FARM

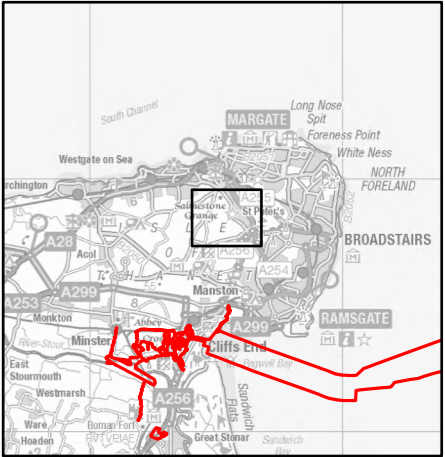
Creator: EB	Date: 16/01/2025	Checker: DF	Date: 16/01/2025	Approver: JN	Date: 16/01/2025
Document Ref: FIGURE 6.4.3.13 A.12	Scale: 1:7,500	Format: A3	Sheets: 1	Rev: 0	



Legend

Order Limits

Land On The North East Side Of Nash Road



0	16/01/2025	ENVIRONMENTAL STATEMENT	EB	DF	JN
Rev	Date	Description	GIS	Chk	App

nationalgrid

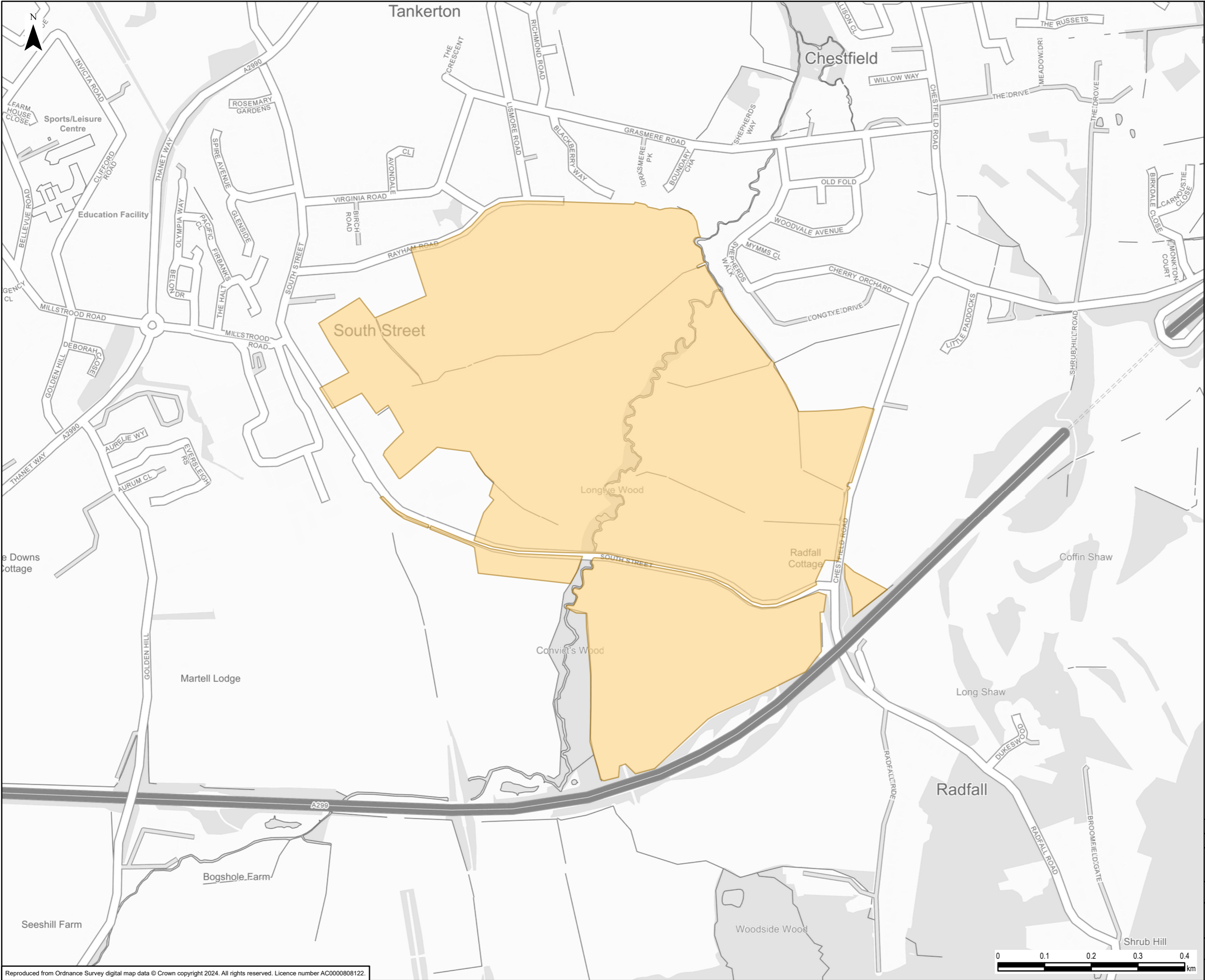
Scheme:

SEA LINK

Document Title:

LAND ON THE NORTH EAST SIDE OF NASH ROAD

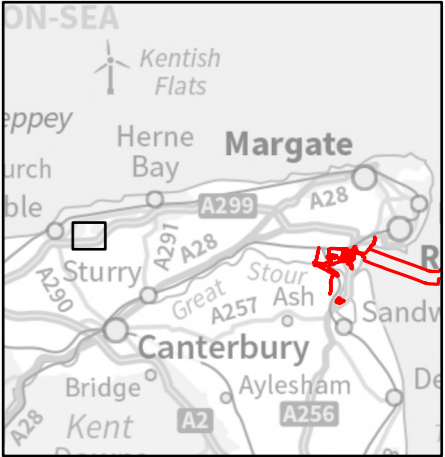
Creator: <div>EB</div>	Date: <div>16/01/2025</div>	Checker: <div>DF</div>	Date: <div>16/01/2025</div>	Approver: <div>JN</div>	Date: <div>16/01/2025</div>
Document Ref: <div>FIGURE 6.4.3.13 A.13</div>	Scale: <div>1:8,000</div>	Format: <div>A3</div>	Sheets: <div>1</div>	Rev: <div>0</div>	



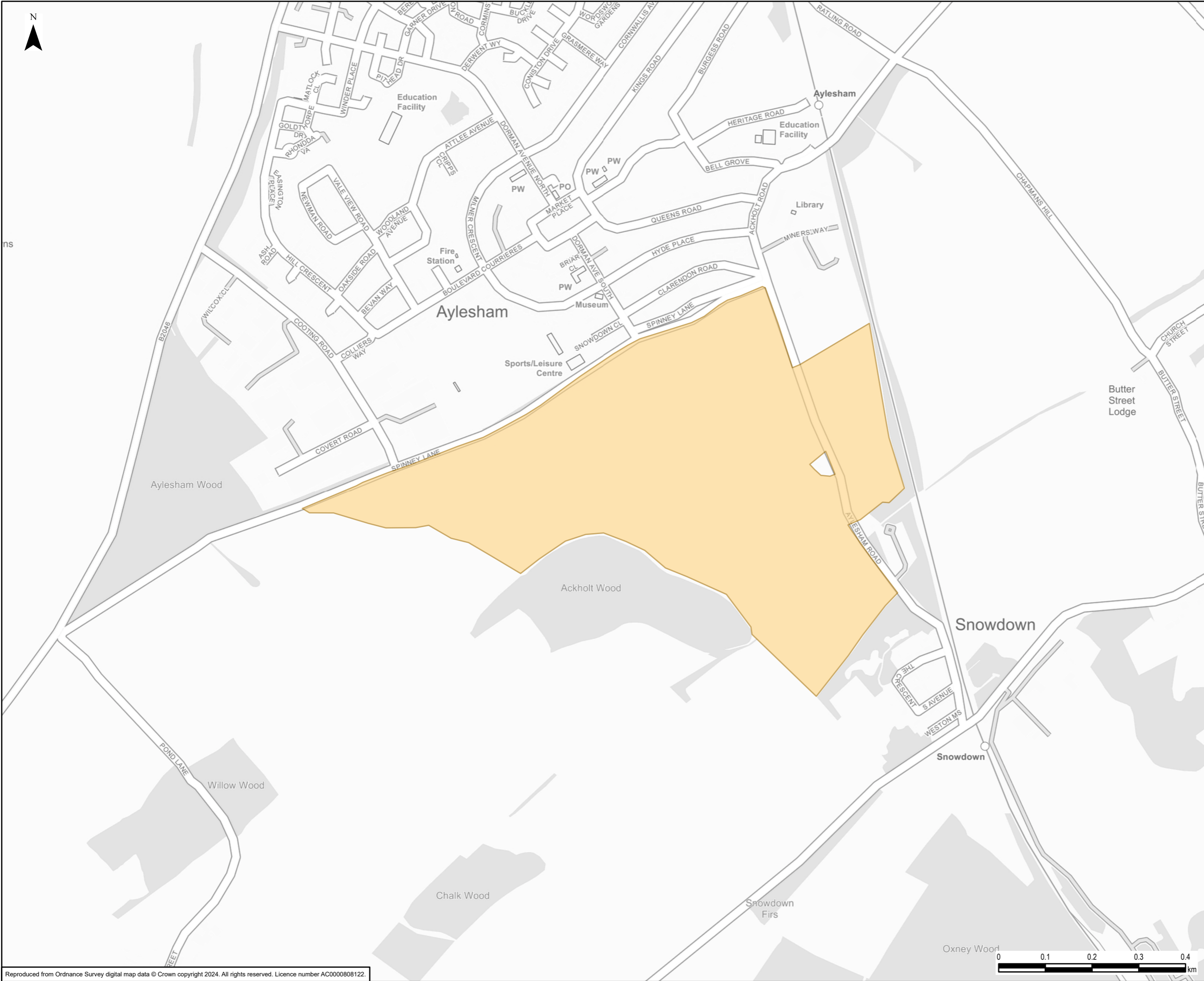
Legend

Order Limits

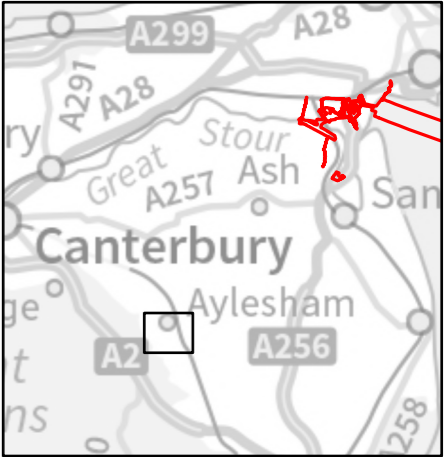
Land At Brooklands Farm Whitstable



0	16/01/2025	ENVIRONMENTAL STATEMENT	EB	DF	JN
Rev	Date	Description	GIS	Chk	App
nationalgrid					
Scheme: SEA LINK					
Document Title: LAND AT BROOKLANDS FARM WHITSTABLE					
Creator: EB	Date: 16/01/2025	Checker: DF	Date: 16/01/2025	Approver: JN	Date: 16/01/2025
Document Ref: FIGURE 6.4.3.13 A.14	Scale: 1:7,500	Format: A3	Sheets: 1	Rev: 0	



- Legend
- Order Limits
  - Land West Of Aylesham Road



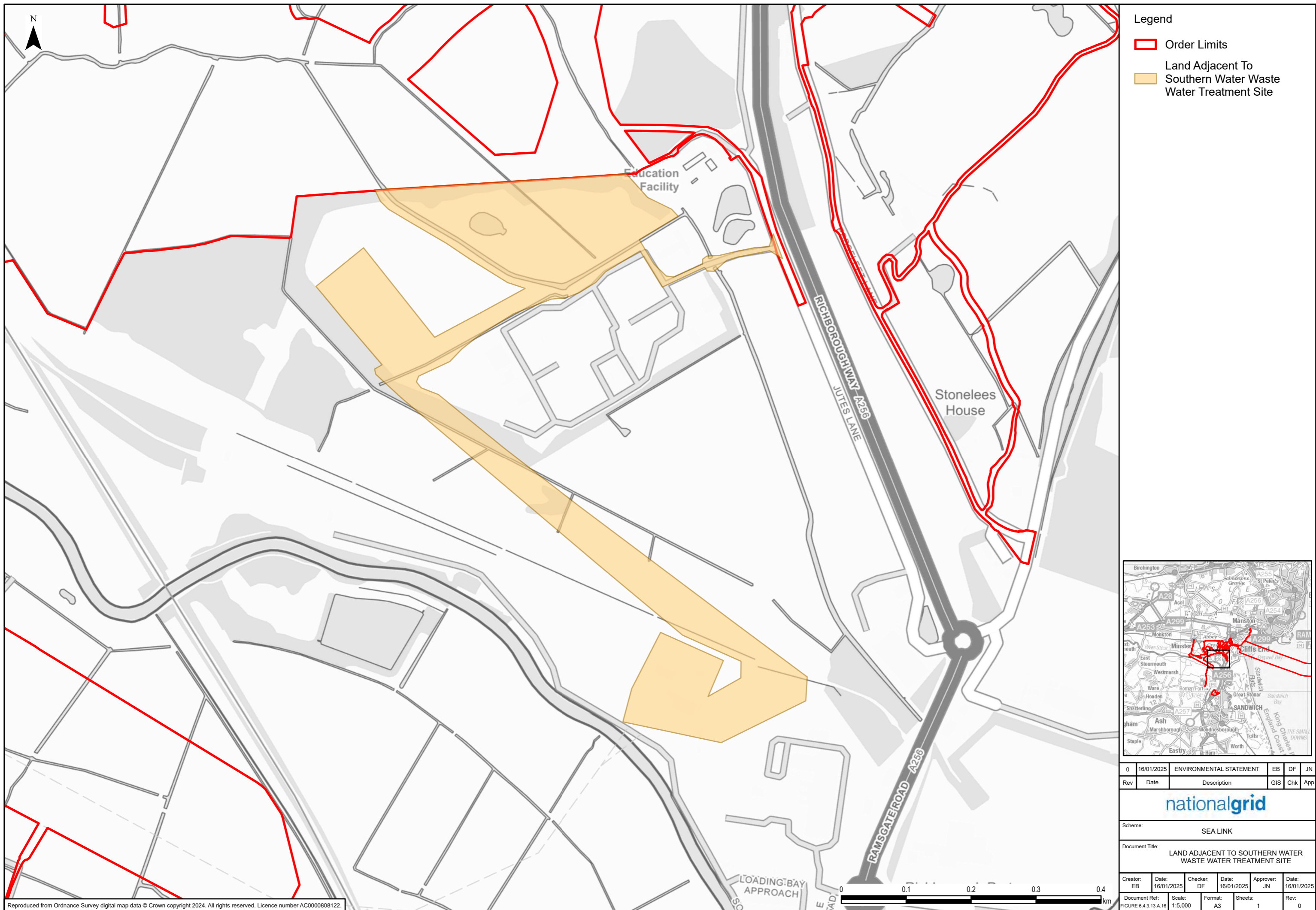
0	16/01/2025	ENVIRONMENTAL STATEMENT	EB	DF	JN
Rev	Date	Description	GIS	Chk	App

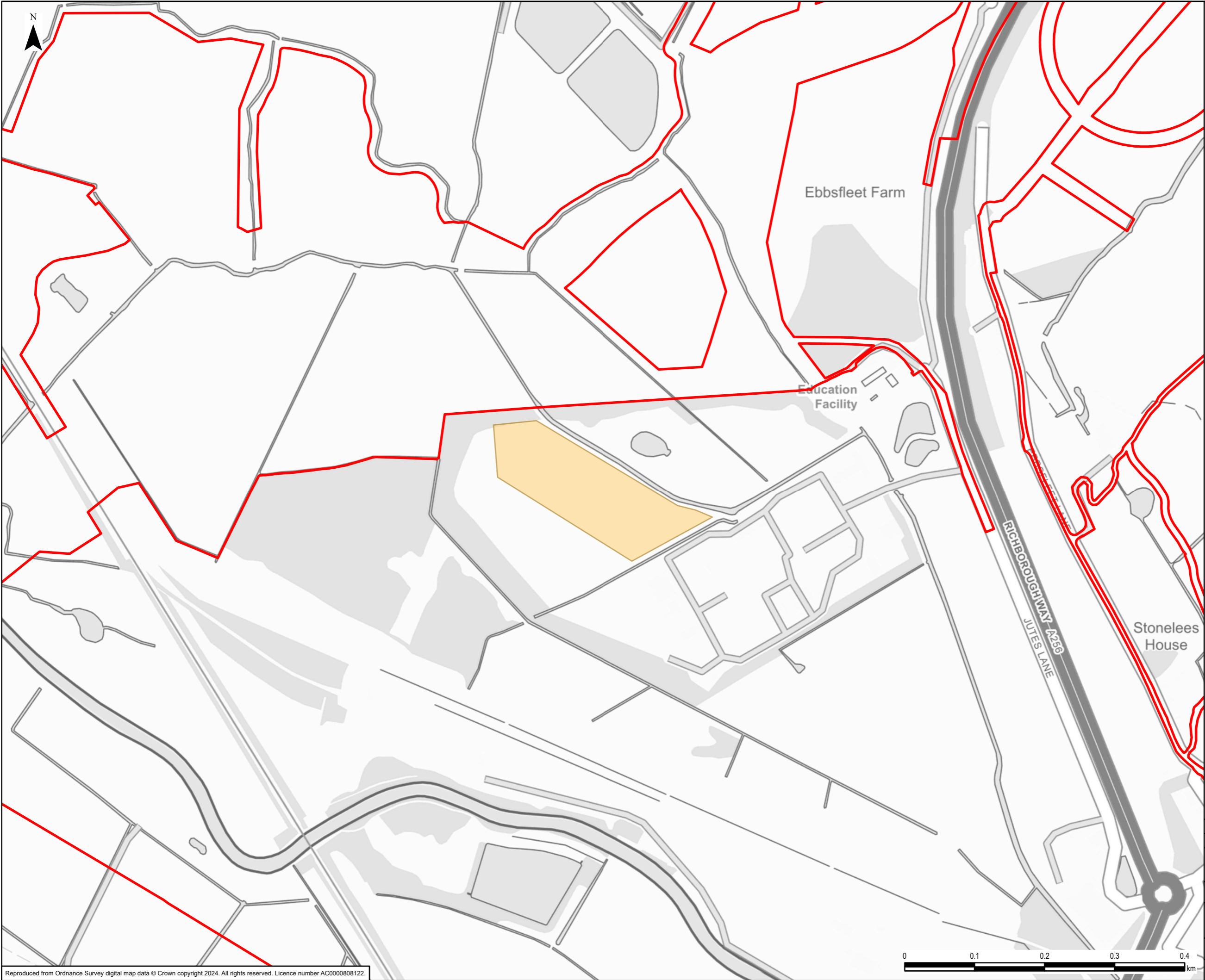
**nationalgrid**

Scheme: SEA LINK

Document Title: LAND WEST OF AYLESHAM ROAD

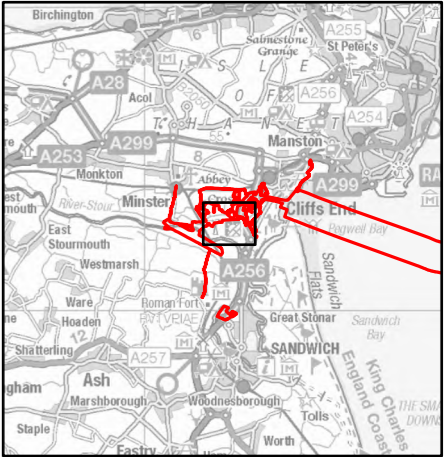
Creator: EB	Date: 16/01/2025	Checker: DF	Date: 16/01/2025	Approver: JN	Date: 16/01/2025
Document Ref: FIGURE 6.4.3.13 A.15	Scale: 1:7,500	Format: A3	Sheets: 1	Rev: 0	





Legend

- Order Limits
- Weatherlees Hill Wastewater Treatment Works



0	16/01/2025	ENVIRONMENTAL STATEMENT	EB	DF	JN
Rev	Date	Description	GIS	Chk	App

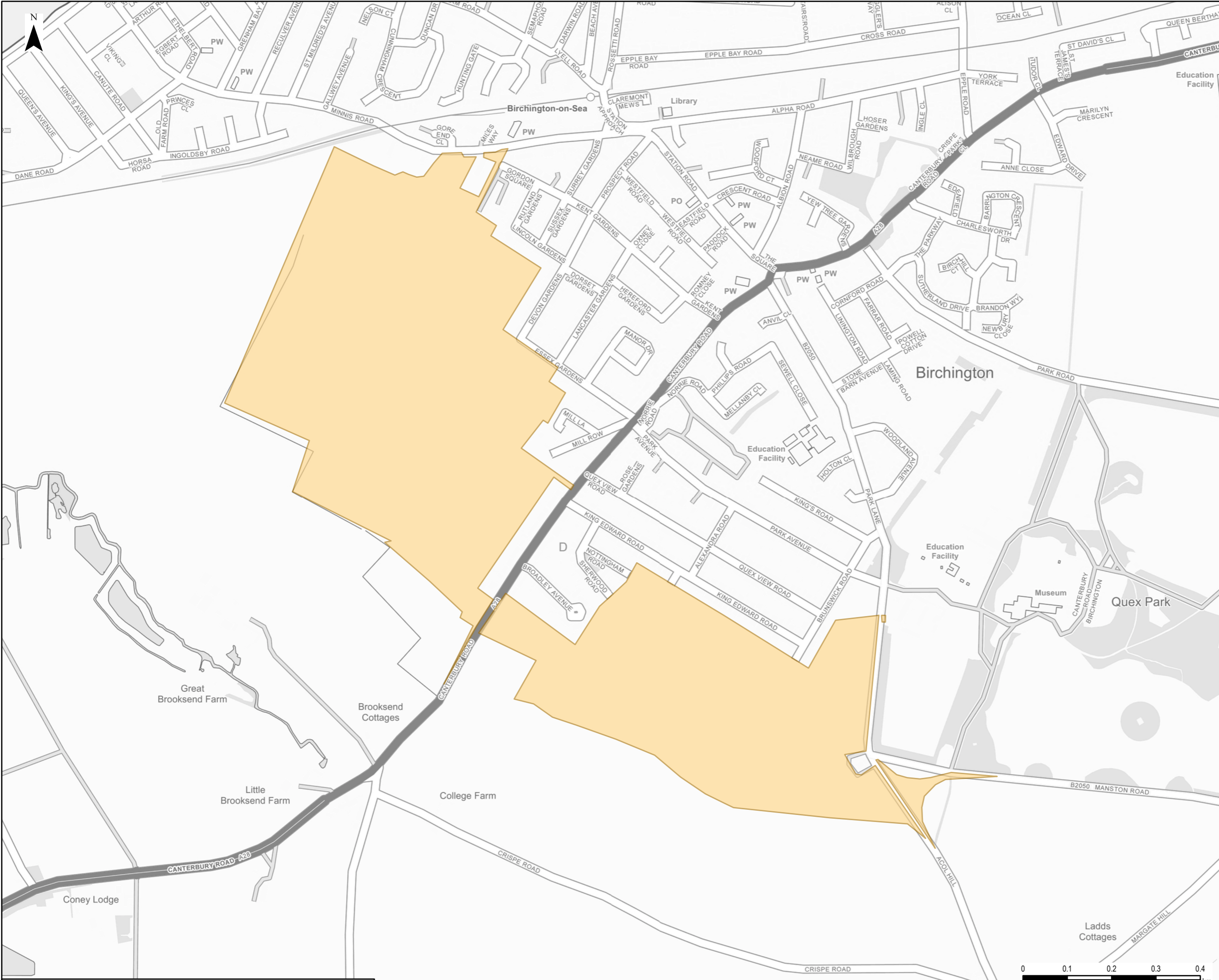
**nationalgrid**

Scheme: SEA LINK

Document Title: WEATHERLEES HILL WASTEWATER TREATMENT WORKS

Creator: EB	Date: 16/01/2025	Checker: DF	Date: 16/01/2025	Approver: JN	Date: 16/01/2025
-------------	------------------	-------------	------------------	--------------	------------------

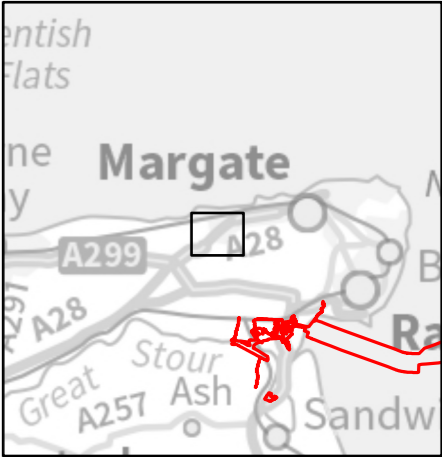
Document Ref: FIGURE 6.4.3.13.A.17	Scale: 1:5,000	Format: A3	Sheets: 1	Rev: 0
------------------------------------	----------------	------------	-----------	--------



**Legend**

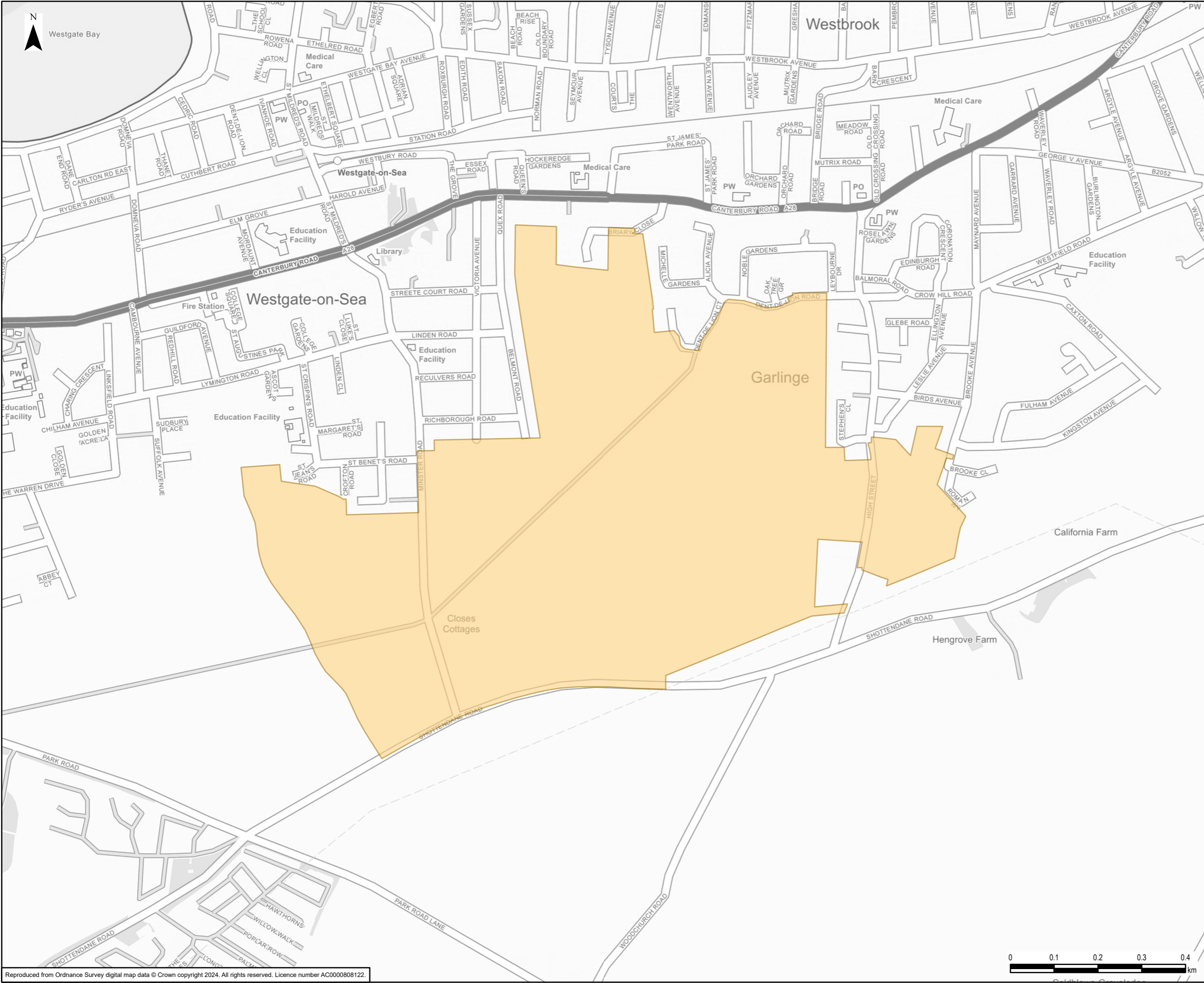
Order Limits

Land North and East of Canterbury Road



0	16/01/2025	ENVIRONMENTAL STATEMENT	EB	DF	JN
Rev	Date	Description	GIS	Chk	App

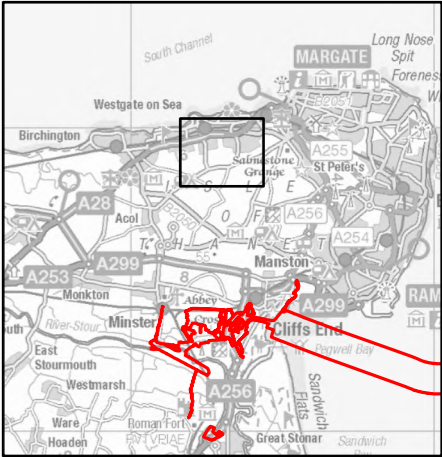
nationalgrid					
Scheme: SEA LINK					
Document Title: LAND NORTH AND EAST OF CANTERBURY ROAD					
Creator: EB	Date: 16/01/2025	Checker: DF	Date: 16/01/2025	Approver: JN	Date: 16/01/2025
Document Ref: FIGURE 6.4.3.13 A.18	Scale: 1:8,000	Format: A3	Sheets: 1	Rev: 0	



Legend

Order Limits

Land South Of Westgate And Garlinge



0	16/01/2025	ENVIRONMENTAL STATEMENT	EB	DF	JN
Rev	Date	Description	GIS	Chk	App


**nationalgrid**

Scheme: SEA LINK

Document Title: LAND SOUTH OF WESTGATE AND GARLINGE

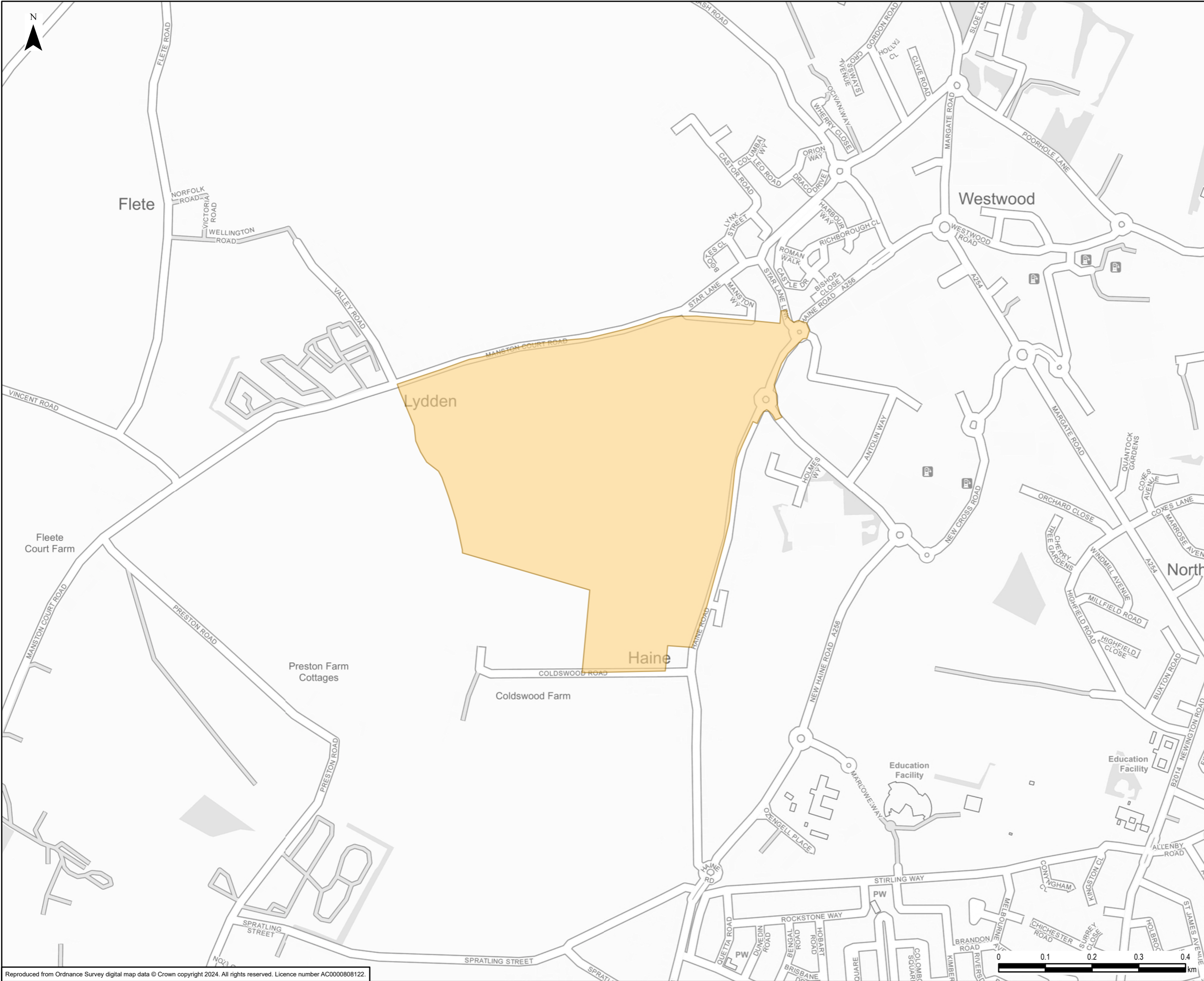
Creator: EB	Date: 16/01/2025	Checker: DF	Date: 16/01/2025	Approver: JN	Date: 16/01/2025
-------------	------------------	-------------	------------------	--------------	------------------

Document Ref: FIGURE 6.4.3.13 A.19	Scale: 1:8,000	Format: A3	Sheets: 1	Rev: 0
------------------------------------	----------------	------------	-----------	--------





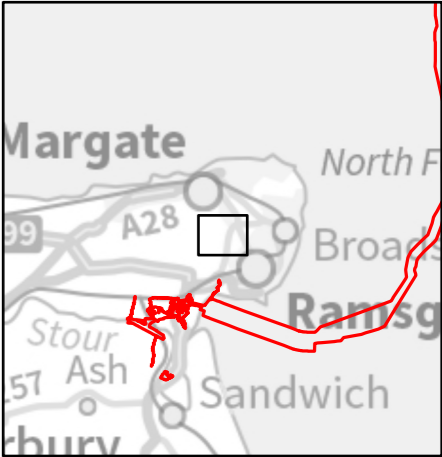
Reproduced from Ordnance Survey digital map data © Crown copyright 2024. All rights reserved. Licence number AC0000808122.

Document Path: L:\Legacy\UKMCR1FP002-V11E\Proposal\3512\SEAL GIS\02\_Maps\Environmental Statement\EIA Inter-Project Cumulative\Sea\_Link\_ES\_Fig\_6-4-3-13-A-19\_Land\_South\_of\_Westgate\_Garlinge\_20250115\_EB.aprx



Legend

-  Order Limits
-  Land On South Side Of Manston Court Road And West Side Of Haine Road



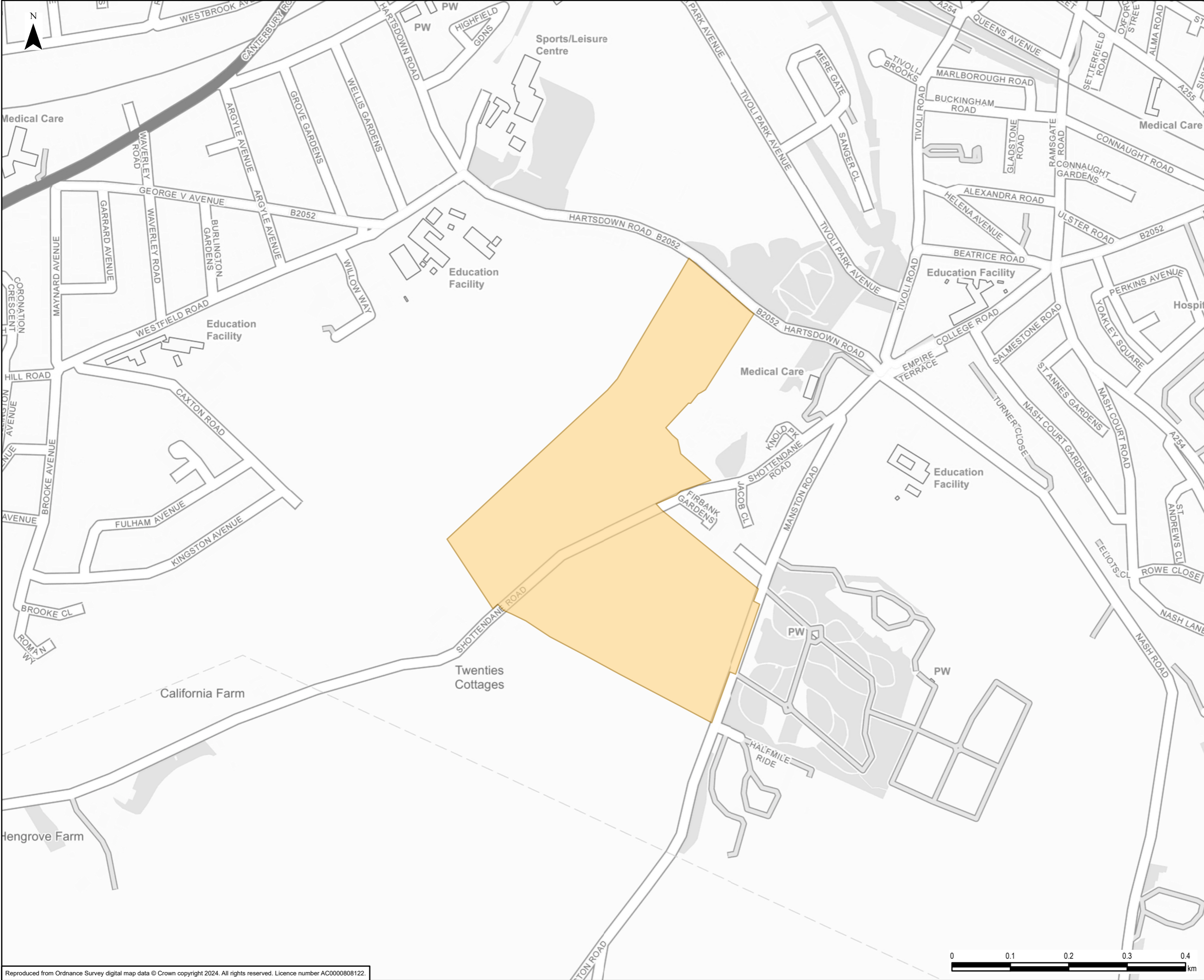
0	16/01/2025	ENVIRONMENTAL STATEMENT	EB	DF	JN
Rev	Date	Description	GIS	Chk	App



Scheme:SEA LINK

Document Title:  
LAND ON SOUTH SIDE OF MANSTON COURT ROAD  
AND WEST SIDE OF HAINE ROAD

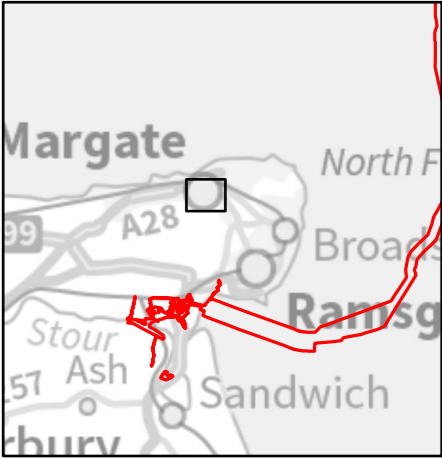
Creator: EB	Date: 16/01/2025	Checker: DF	Date: 16/01/2025	Approver: JN	Date: 16/01/2025
Document Ref: FIGURE 6.4.3.13 A.20	Scale: 1:7,500	Format: A3	Sheets: 1	Rev: 0	



Legend

Order Limits

Land On The North West  
And South East Sides Of  
Shottendane Road



0	16/01/2025	ENVIRONMENTAL STATEMENT	EB	DF	JN
Rev	Date	Description	GIS	Chk	App



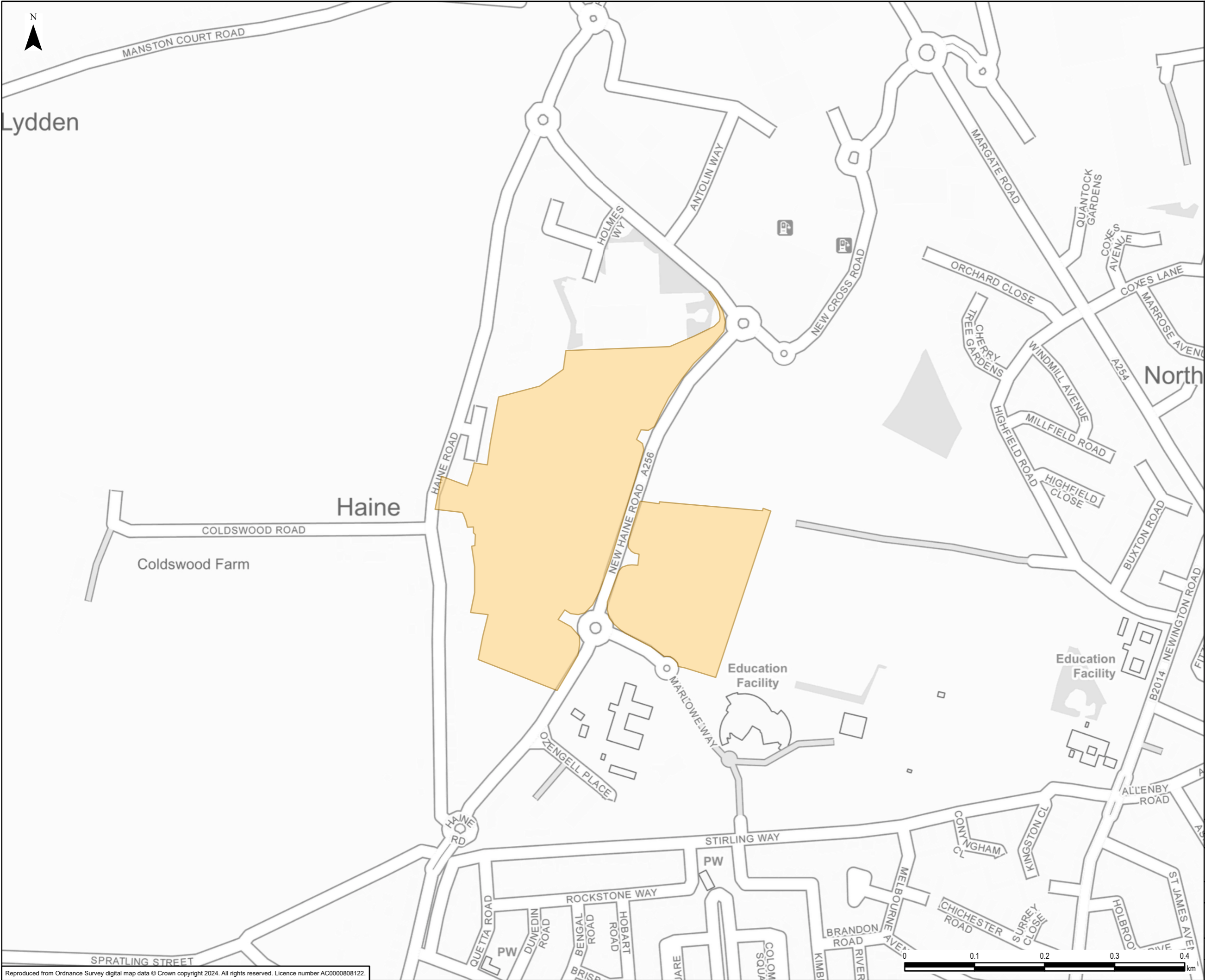
Scheme: SEA LINK

Document Title:  
LAND ON THE NORTH WEST AND  
SOUTH EAST SIDES OF SHOTTENDANE ROAD

Creator: EB	Date: 16/01/2025	Checker: DF	Date: 16/01/2025	Approver: JN	Date: 16/01/2025
----------------	---------------------	----------------	---------------------	-----------------	---------------------

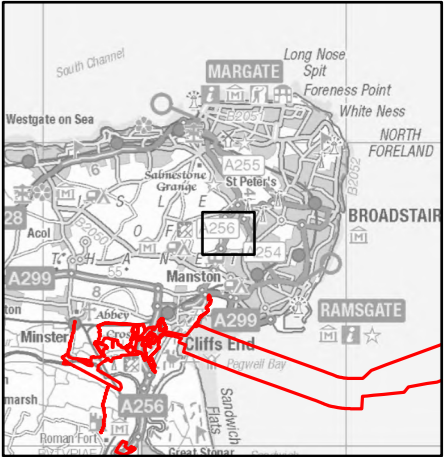
Document Ref: FIGURE 6.4.3.13 A.21	Scale: 1:6,000	Format: A3	Sheets: 1	Rev: 0
---------------------------------------	-------------------	---------------	--------------	-----------





Legend

- Order Limits
- Spitfire Green - Land At New Haine Road



Rev	Date	Description	GIS	Chk	App
0	16/01/2025	ENVIRONMENTAL STATEMENT	EB	DF	JN

**nationalgrid**



Scheme: SEA LINK

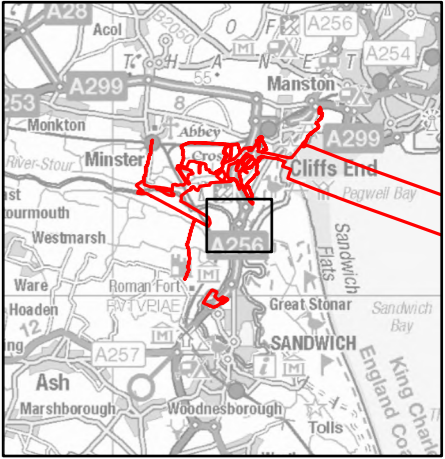
Document Title: SPITFIRE GREEN - LAND AT NEW HAINE ROAD

Creator: EB	Date: 16/01/2025	Checker: DF	Date: 16/01/2025	Approver: JN	Date: 16/01/2025
Document Ref: FIGURE 6.4.3.13 A.23	Scale: 1:5,000	Format: A3	Sheets: 1	Rev: 0	



Legend

-  Order Limits
-  Richborough Energy Park - Battery Storage Facility Installation



0	16/01/2025	ENVIRONMENTAL STATEMENT	EB	DF	JN
Rev	Date	Description	GIS	Chk	App

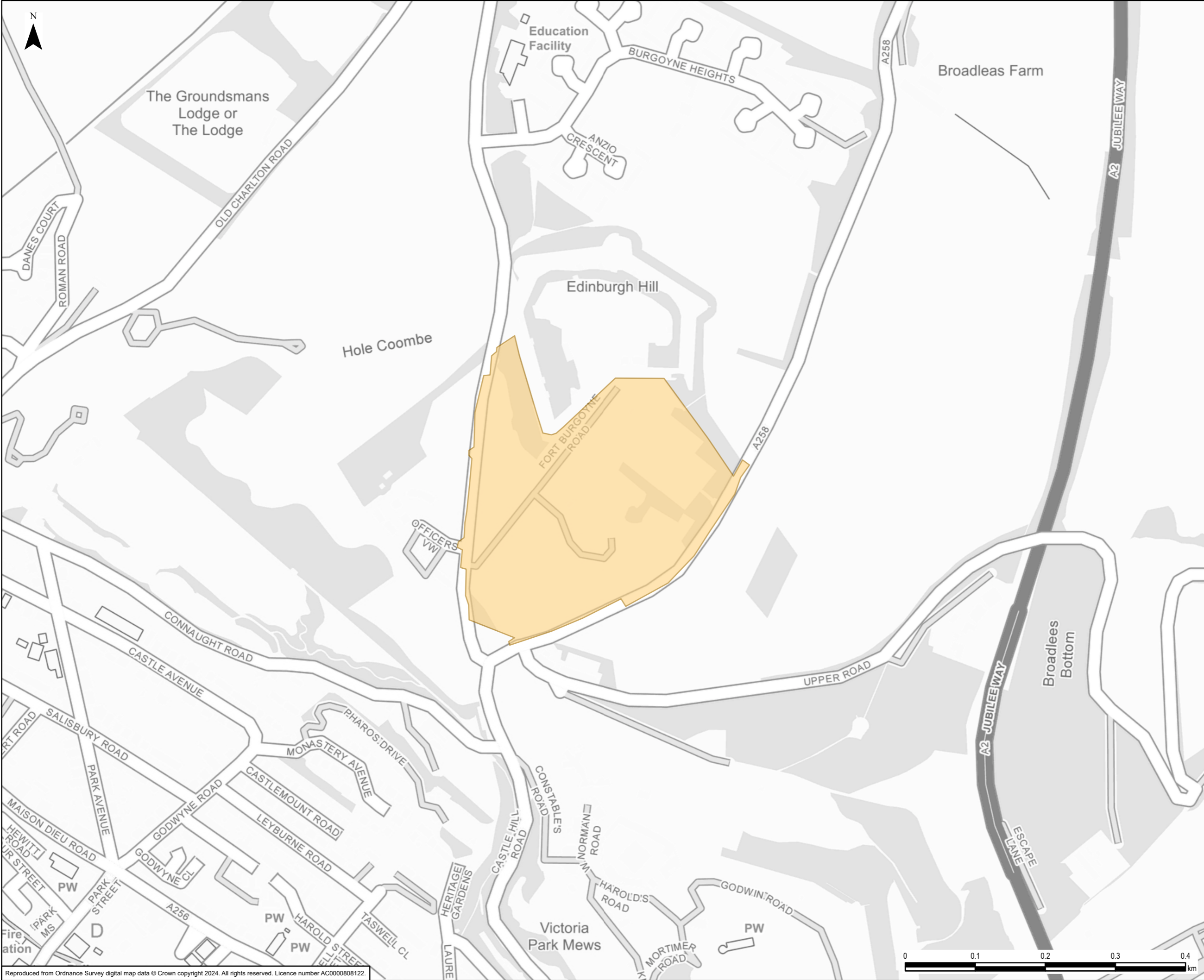
**nationalgrid**

Scheme: SEA LINK

Document Title: RICHBOROUGH ENERGY PARK  
BATTERY STORAGE FACILITY INSTALLATION

Creator: EB	Date: 16/01/2025	Checker: DF	Date: 16/01/2025	Approver: JN	Date: 16/01/2025
-------------	------------------	-------------	------------------	--------------	------------------

Document Ref: FIGURE 6.4.3.13.A.24	Scale: 1:5,000	Format: A3	Sheets: 1	Rev: 0
------------------------------------	----------------	------------	-----------	--------



Legend

- Order Limits
- Connaught Barracks

0	16/01/2025	ENVIRONMENTAL STATEMENT	EB	DF	JN
Rev	Date	Description	GIS	Chk	App
nationalgrid					
Scheme: SEA LINK					
Document Title: CONNAUGHT BARRACKS					
Creator: EB	Date: 16/01/2025	Checker: DF	Date: 16/01/2025	Approver: JN	Date: 16/01/2025
Document Ref: FIGURE 6.4.3.13 A.25	Scale: 1:5,000	Format: A3	Sheets: 1	Rev: 0	

National Grid plc  
National Grid House,  
Warwick Technology Park,  
Gallows Hill, Warwick.  
CV34 6DA United Kingdom

Registered in England and Wales  
No. 4031152  
[nationalgrid.com](http://nationalgrid.com)